



**Comhairle Contae
Dhún na nGall**
Donegal County Council

Special Speed Limits Review - Public Consultation

**Supplementary Maps
Local Roads – County of Donegal**

**Note: Change in Default Speed Limit applies to
Rural Local Roads (currently 80km/h) outside of
existing Urban 50km/h & 60km/h Zones**

Road Classification Colour Coded Legend

-  National Primary
-  National Secondary
-  Regional

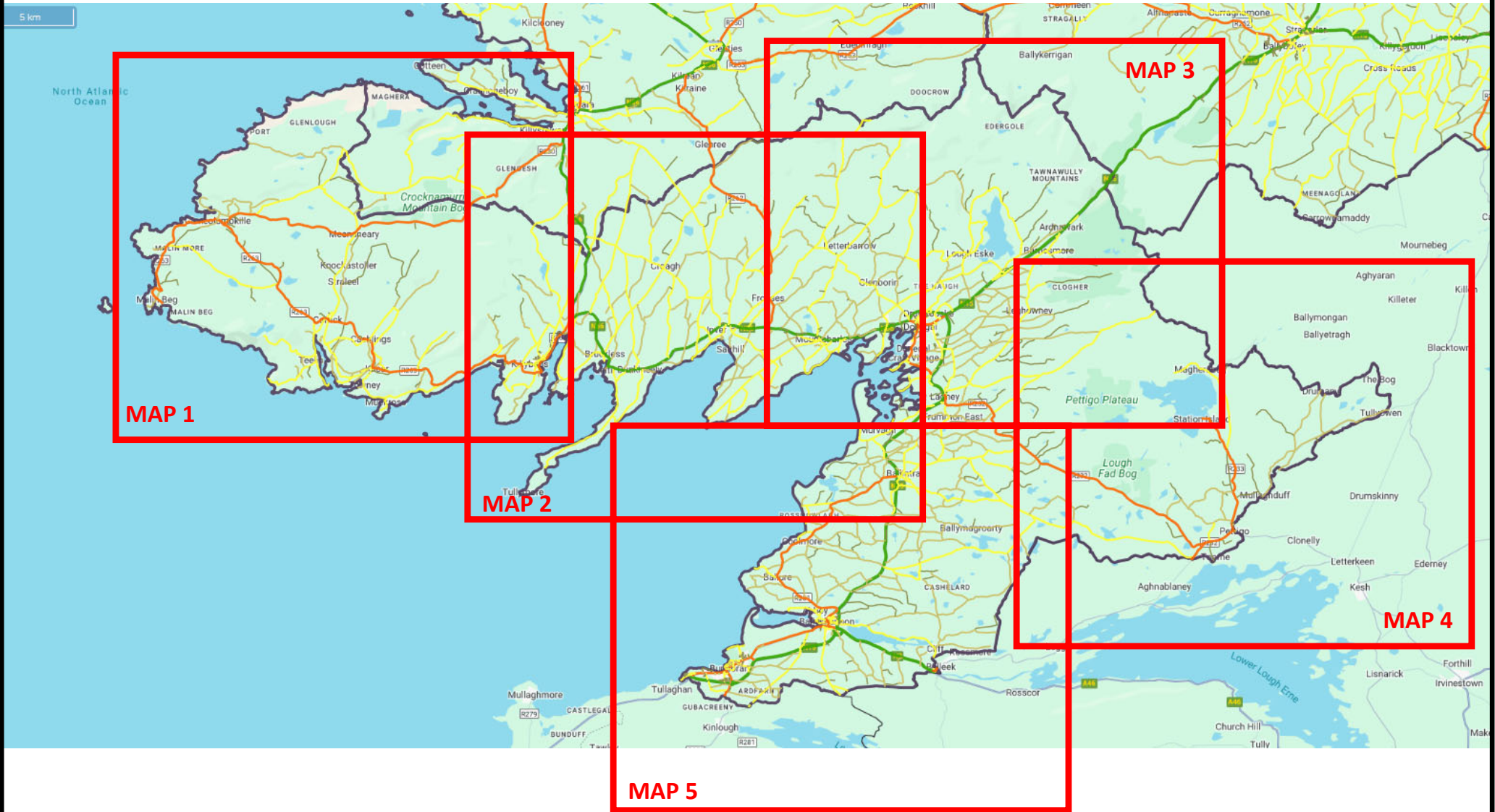
-  Local Primary
-  Local Secondary
-  Local Tertiary

Local Primary	L1000 to L4999,
Local Secondary	L5000 to L9999,
Local Tertiary	L10000 to L99999

Road Traffic Bill 2024: Default Speed Limit to be lowered from 80km/h to 60km/h on Rural Local Roads.

The Draft Road Traffic (Special Speed Limits) (County of Donegal) (Amendment) Bye-Laws 2024 presents proposed variations to the Default Speed Limit on Rural Local Roads in Donegal for Public Consultation.

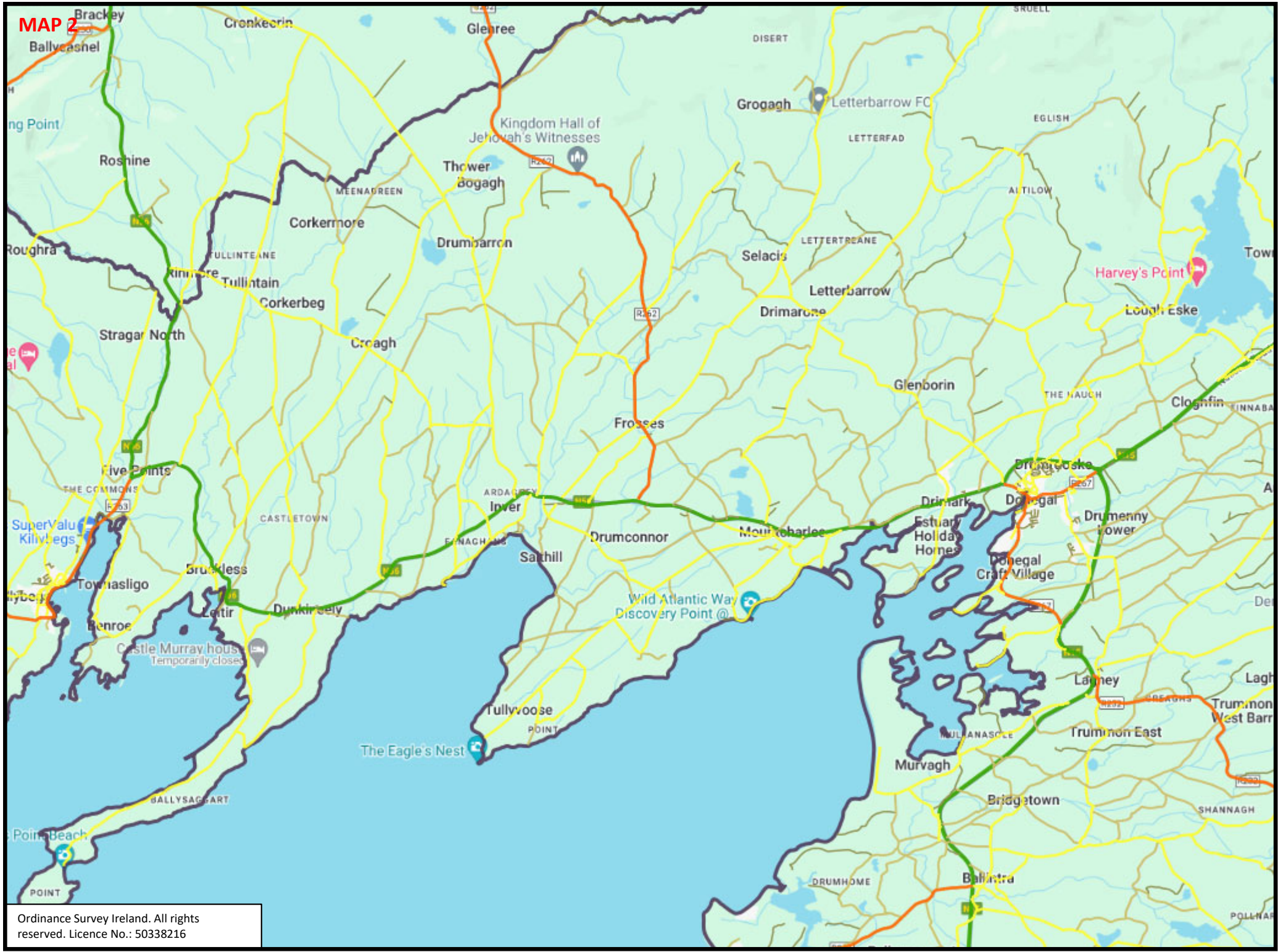
Donegal MD



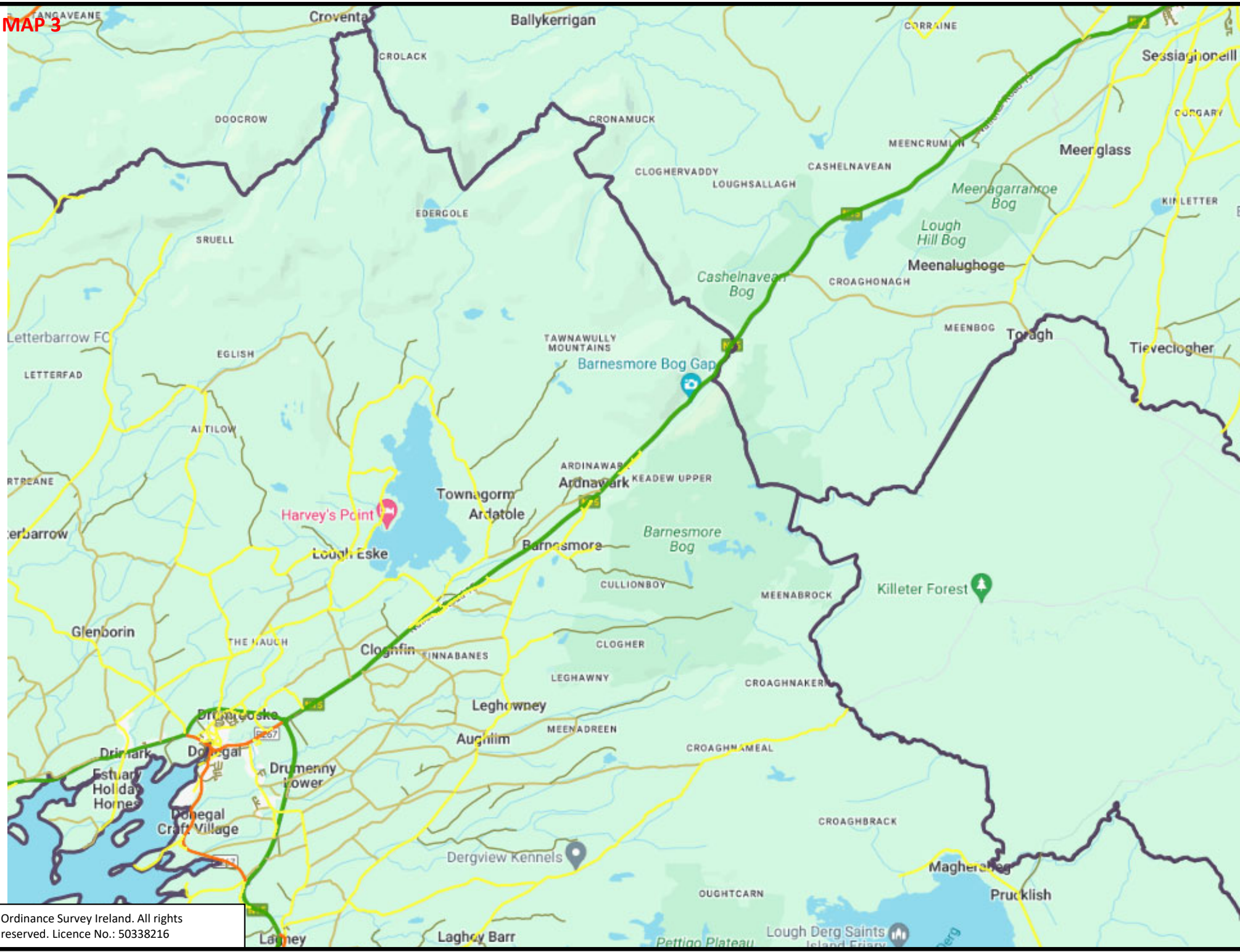
MAP 1



MAP 2



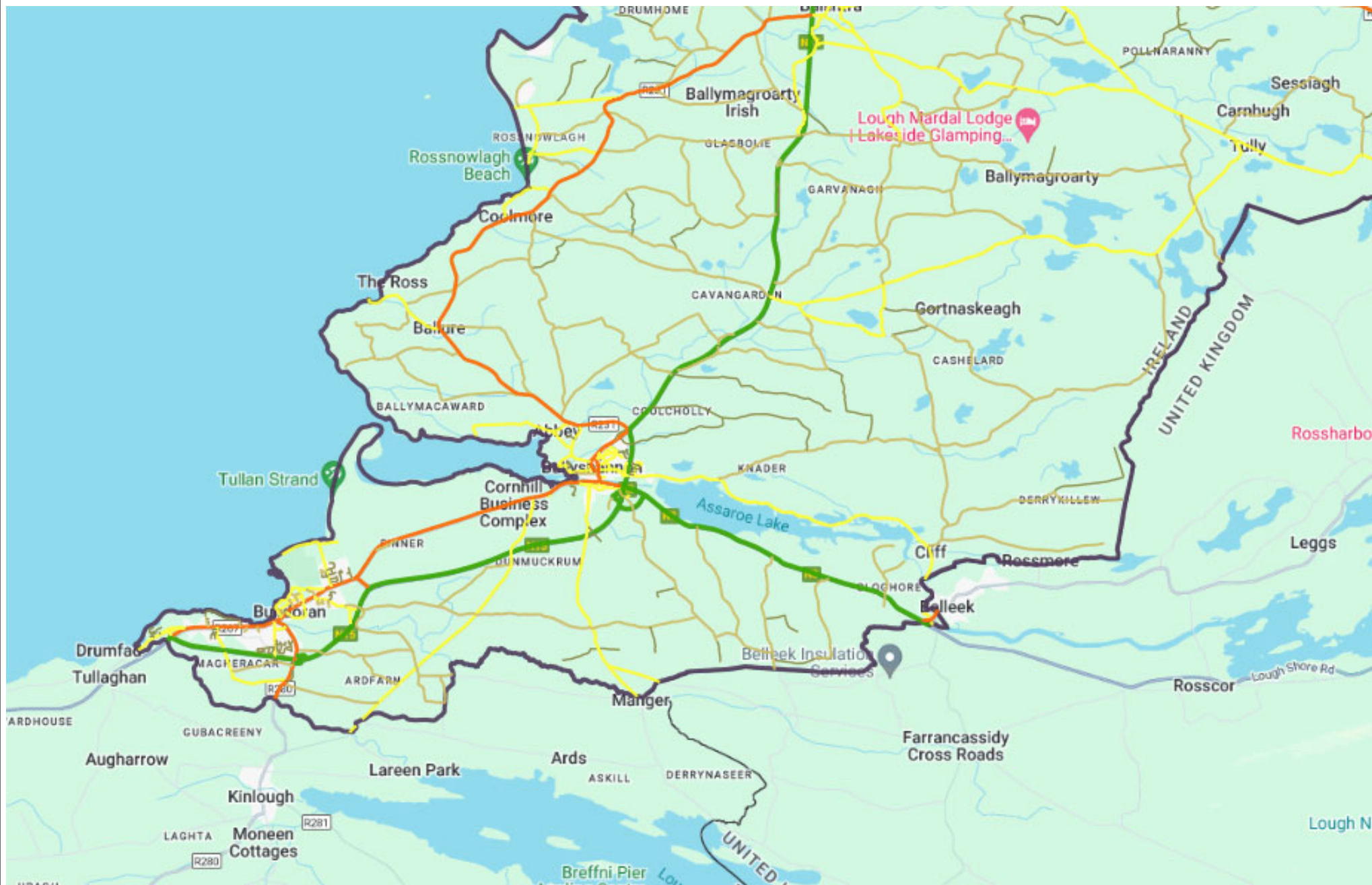
Ordnance Survey Ireland. All rights reserved. Licence No.: 50338216



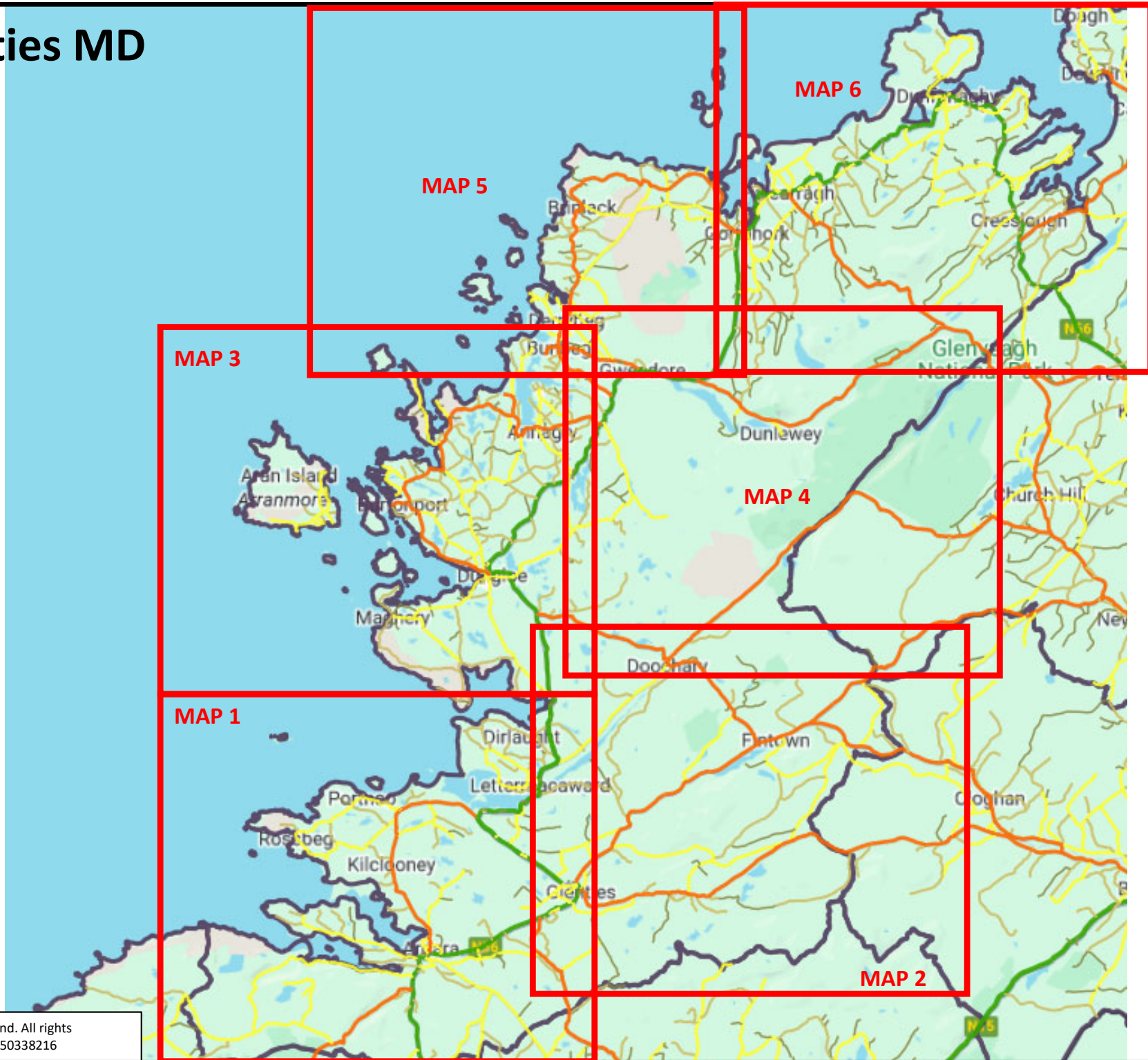
MAP 4



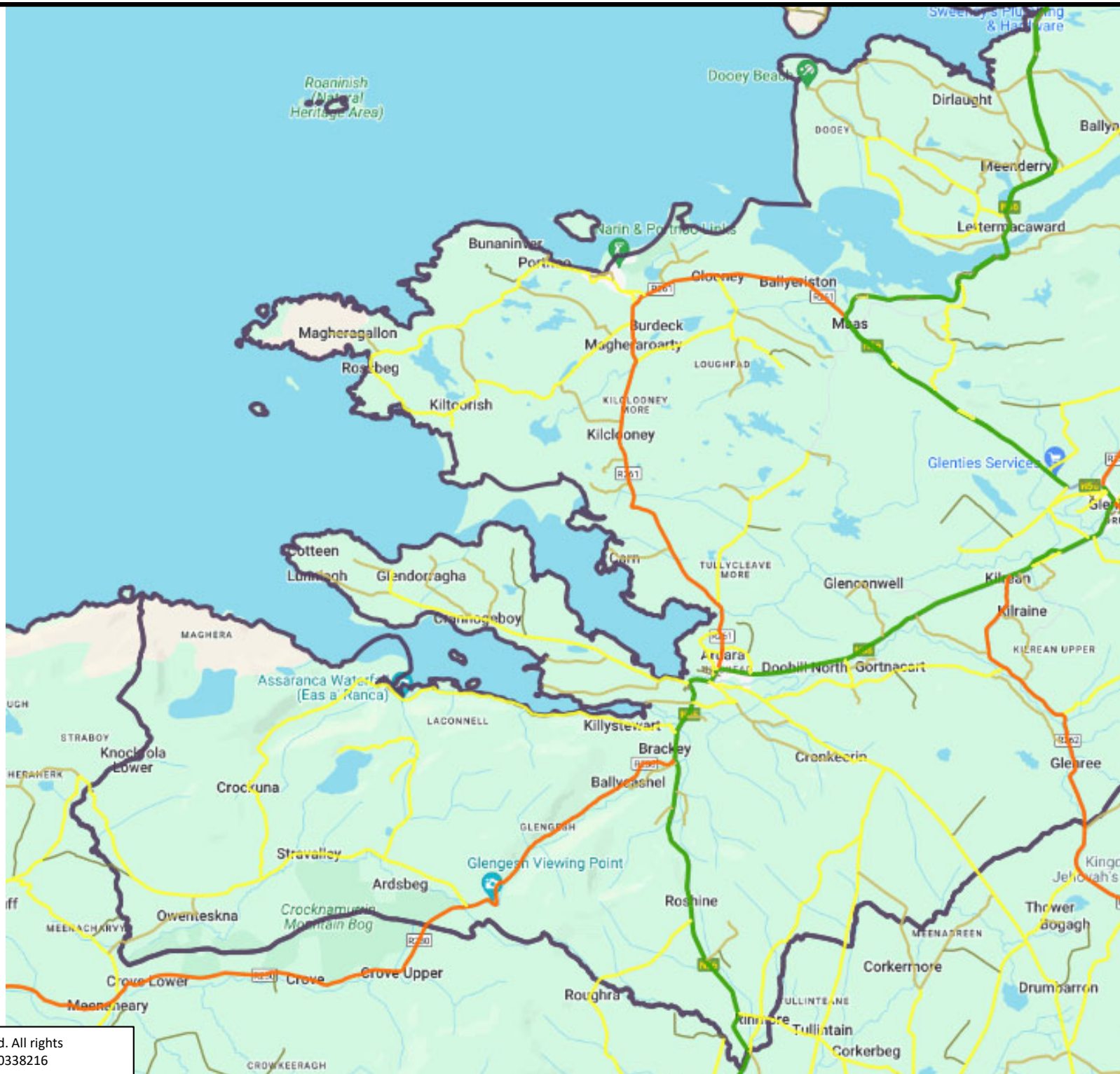
MAP 5



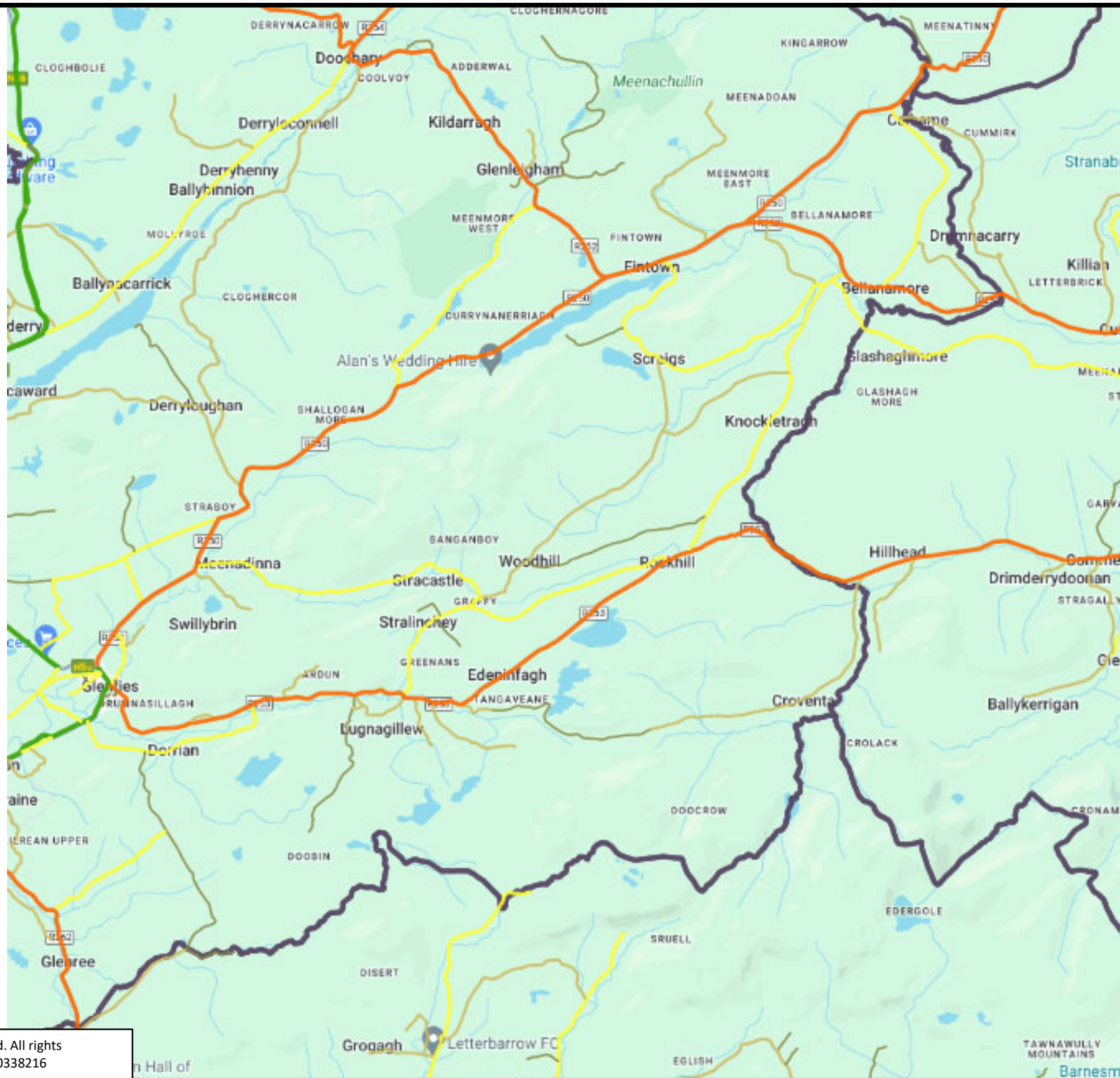
Glenties MD



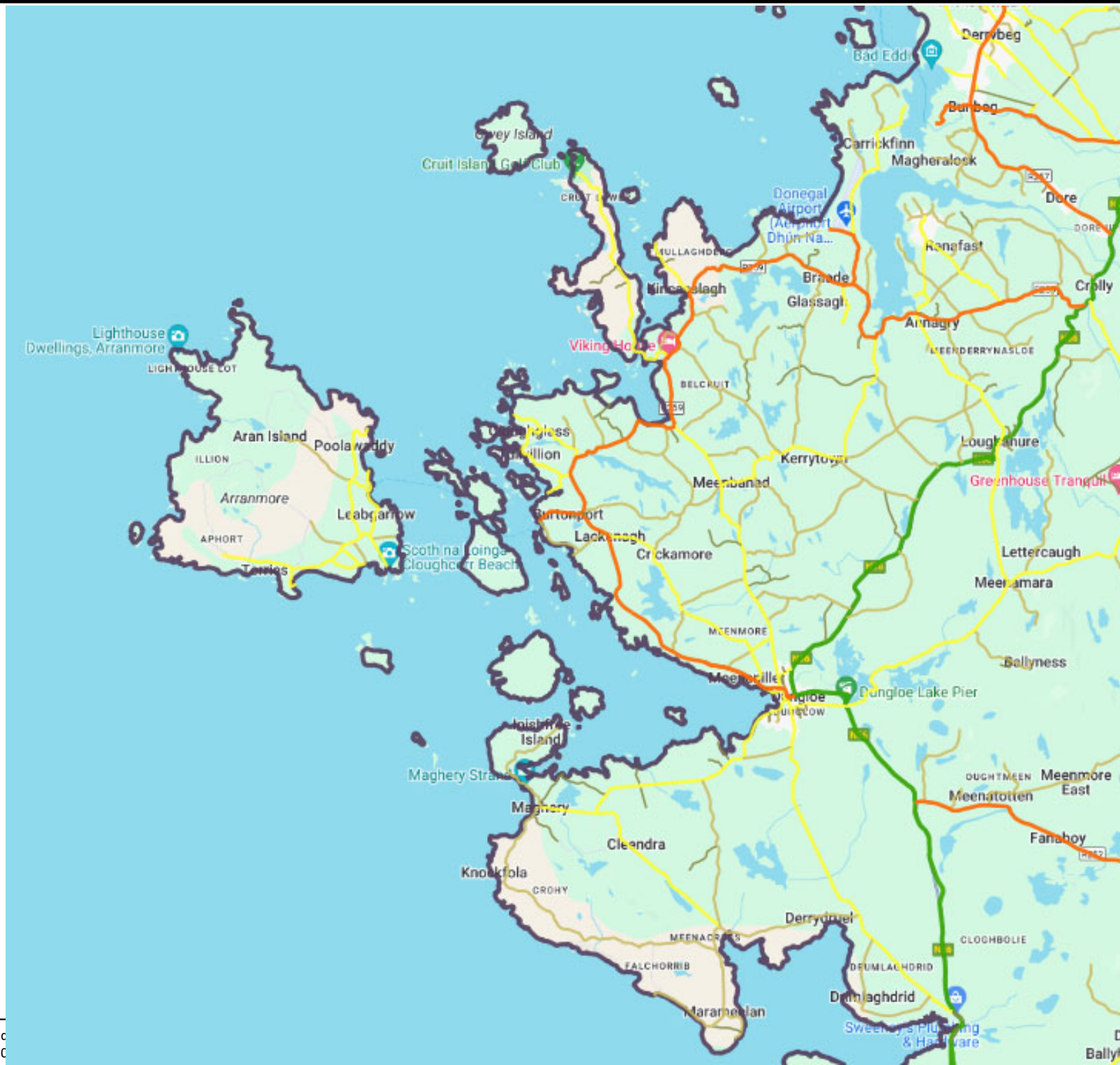
MAP 1



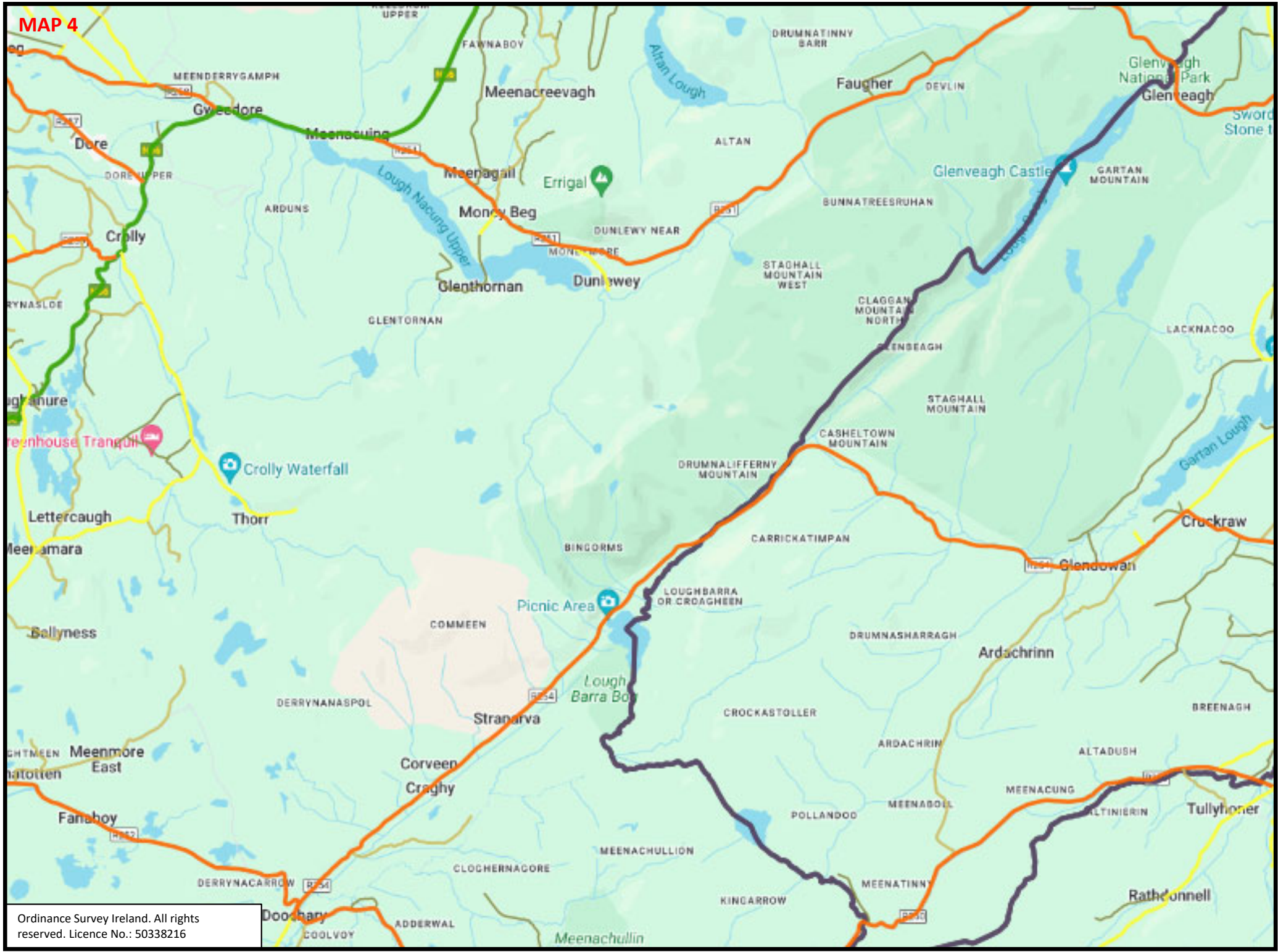
MAP 2



MAP 3

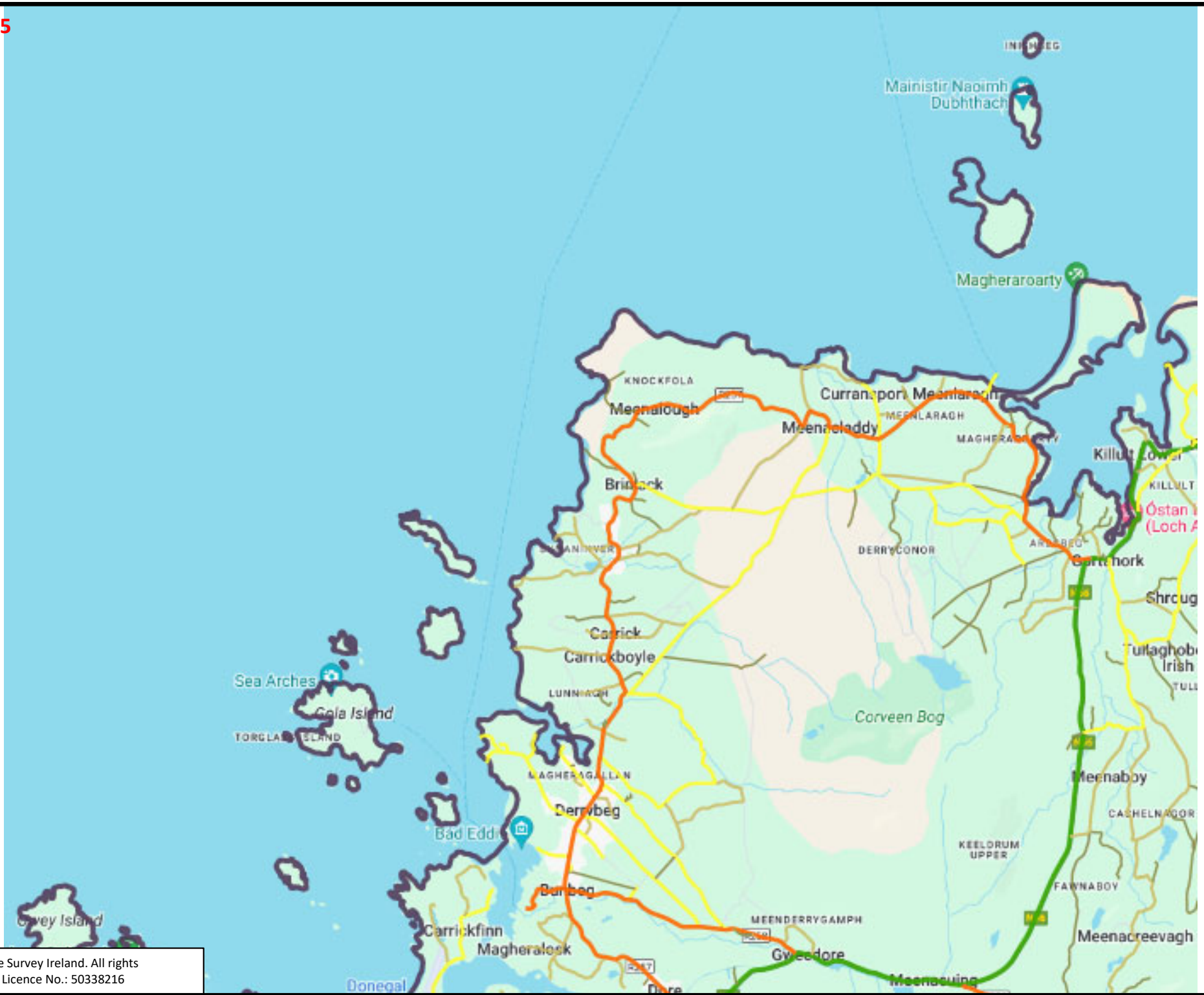


MAP 4



Ordnance Survey Ireland. All rights reserved. Licence No.: 50338216

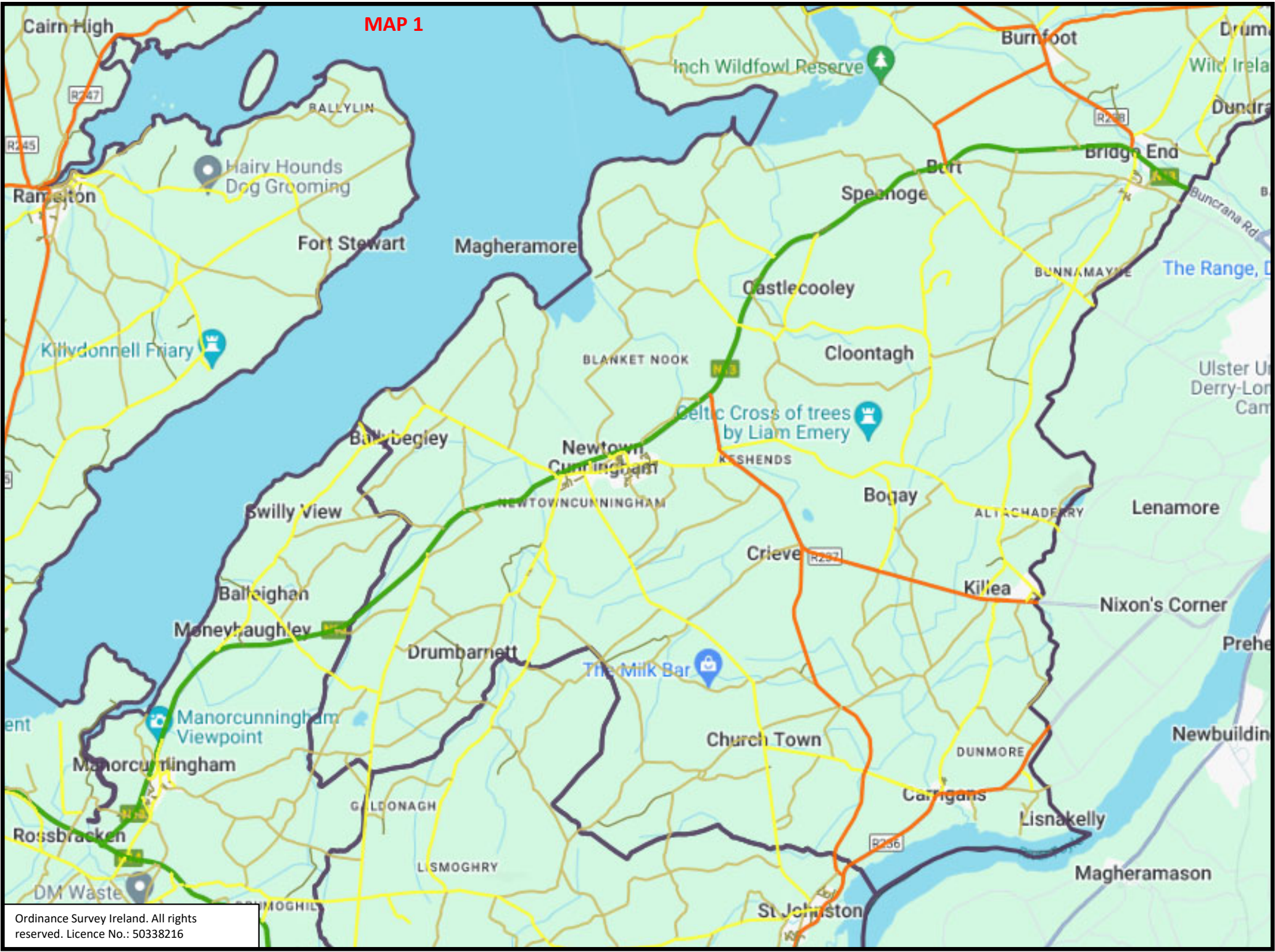
MAP 5



MAP 6

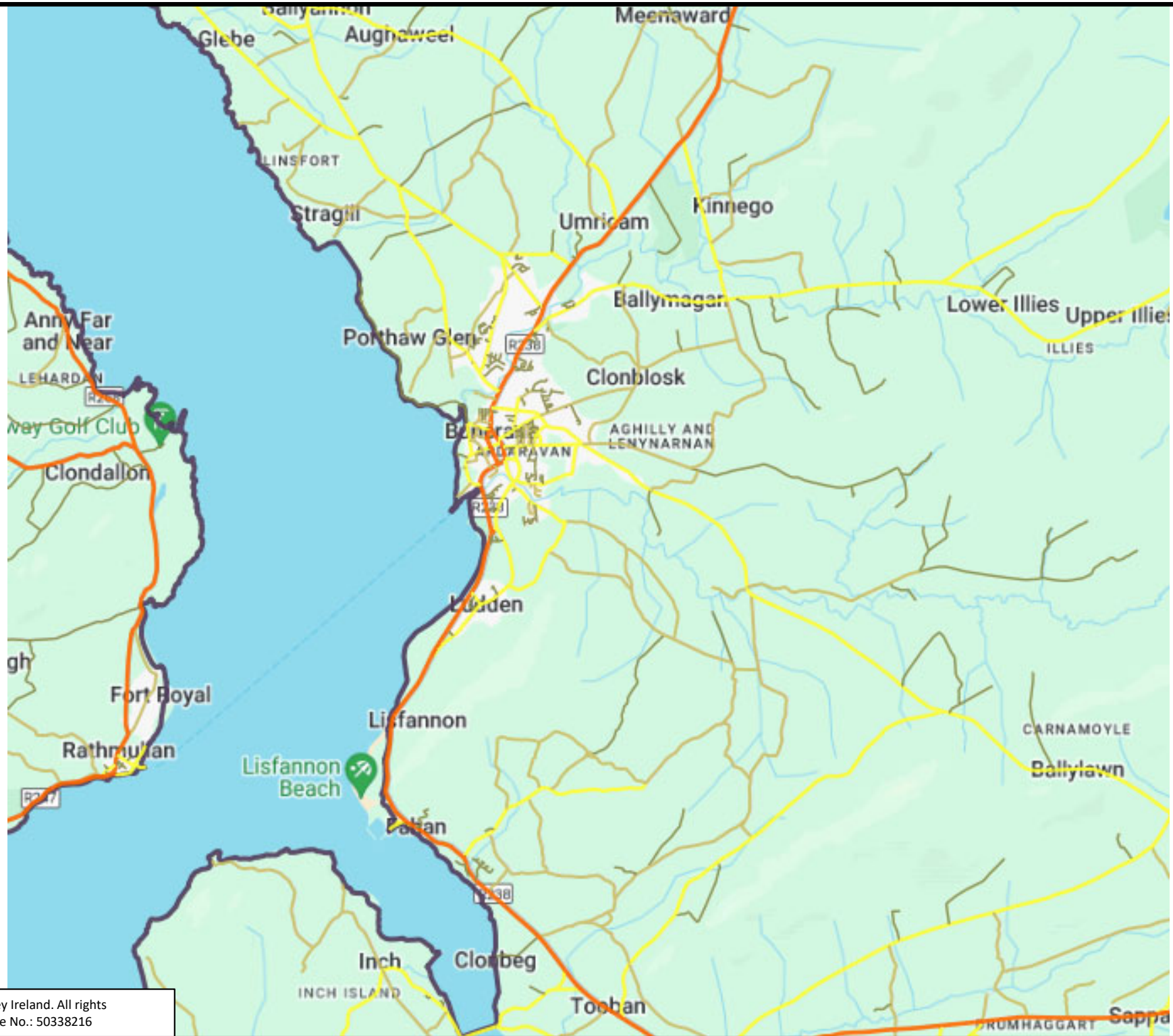


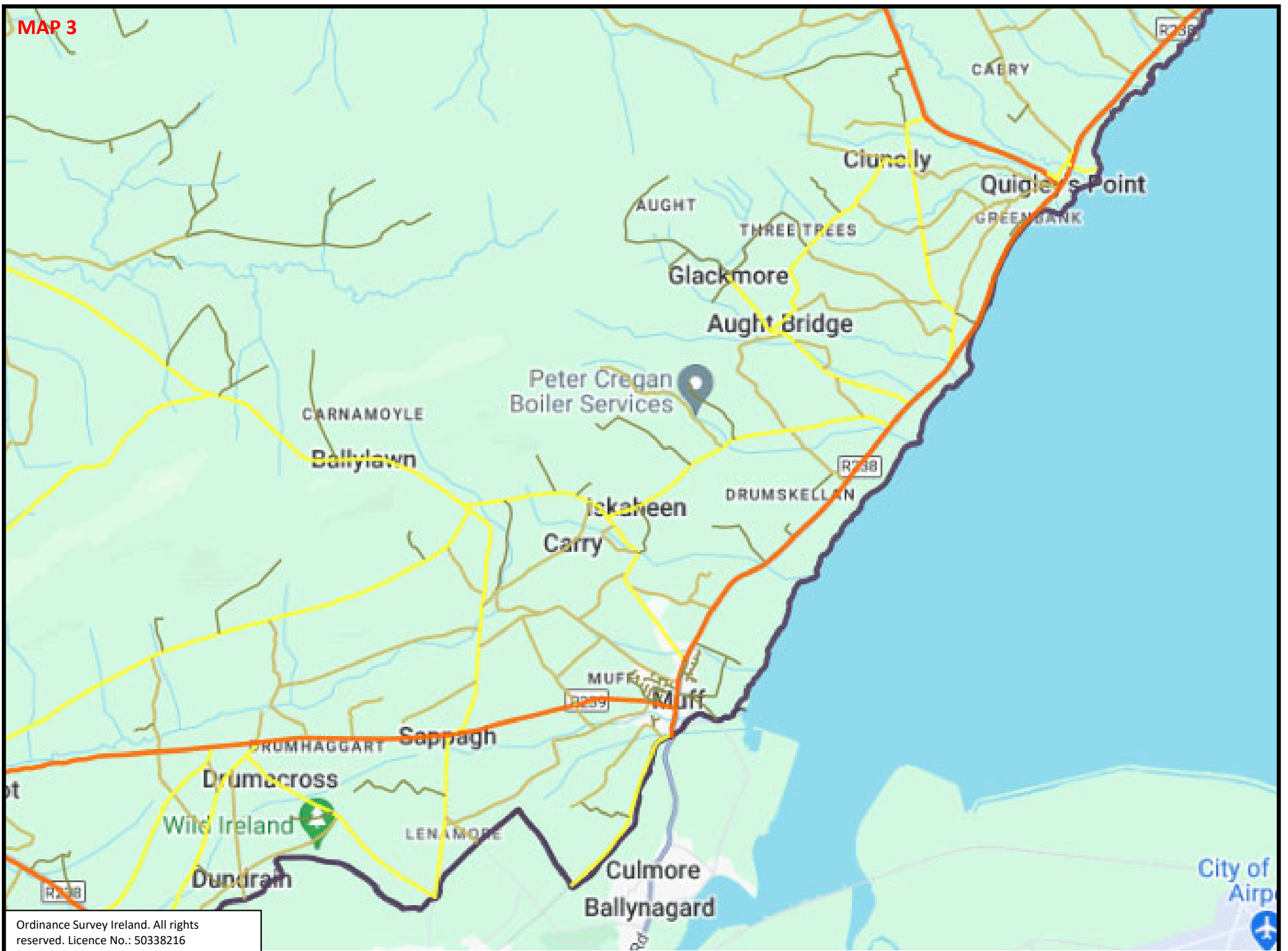
MAP 1



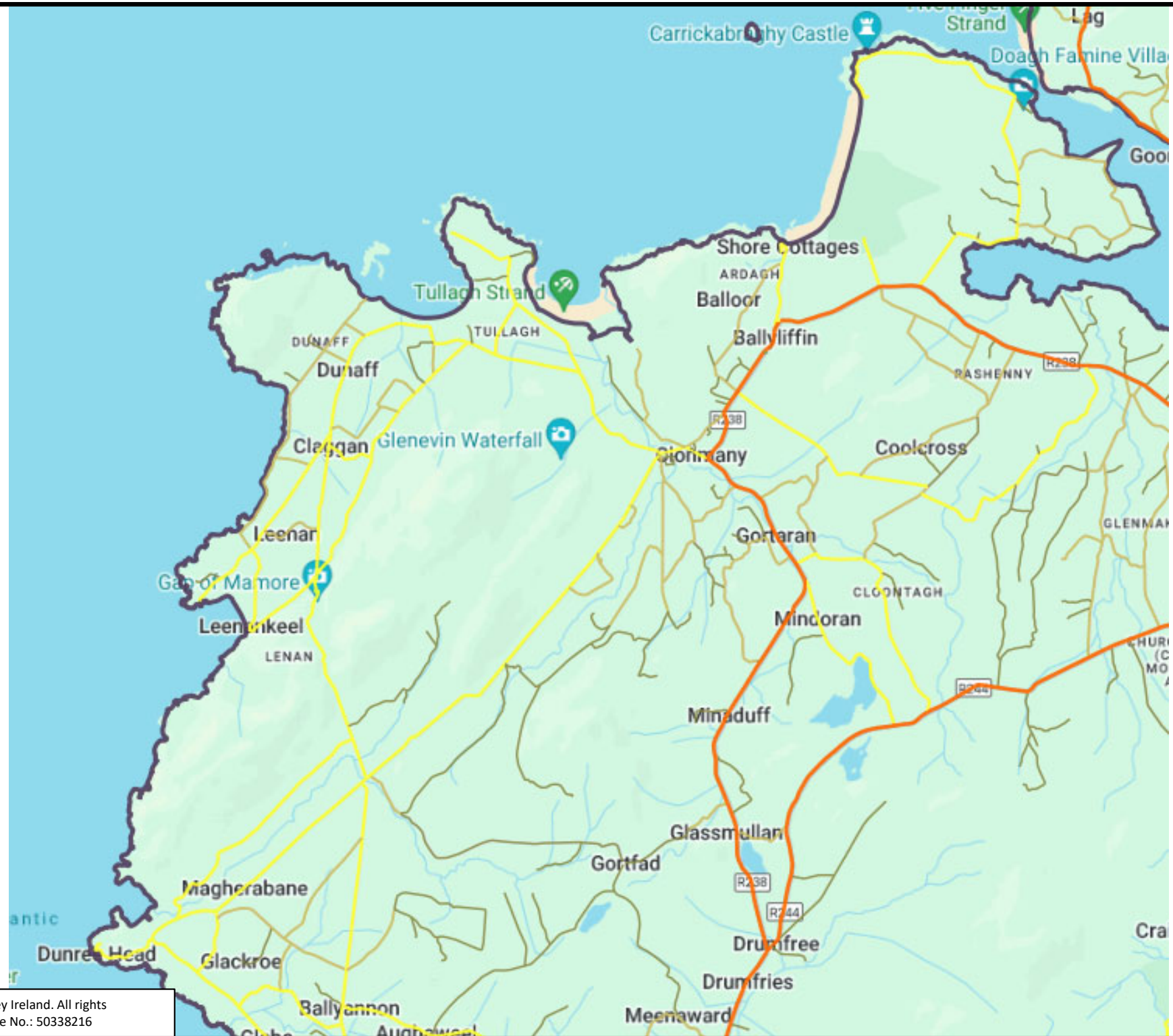
Ordnance Survey Ireland. All rights reserved. Licence No.: 50338216

MAP 2

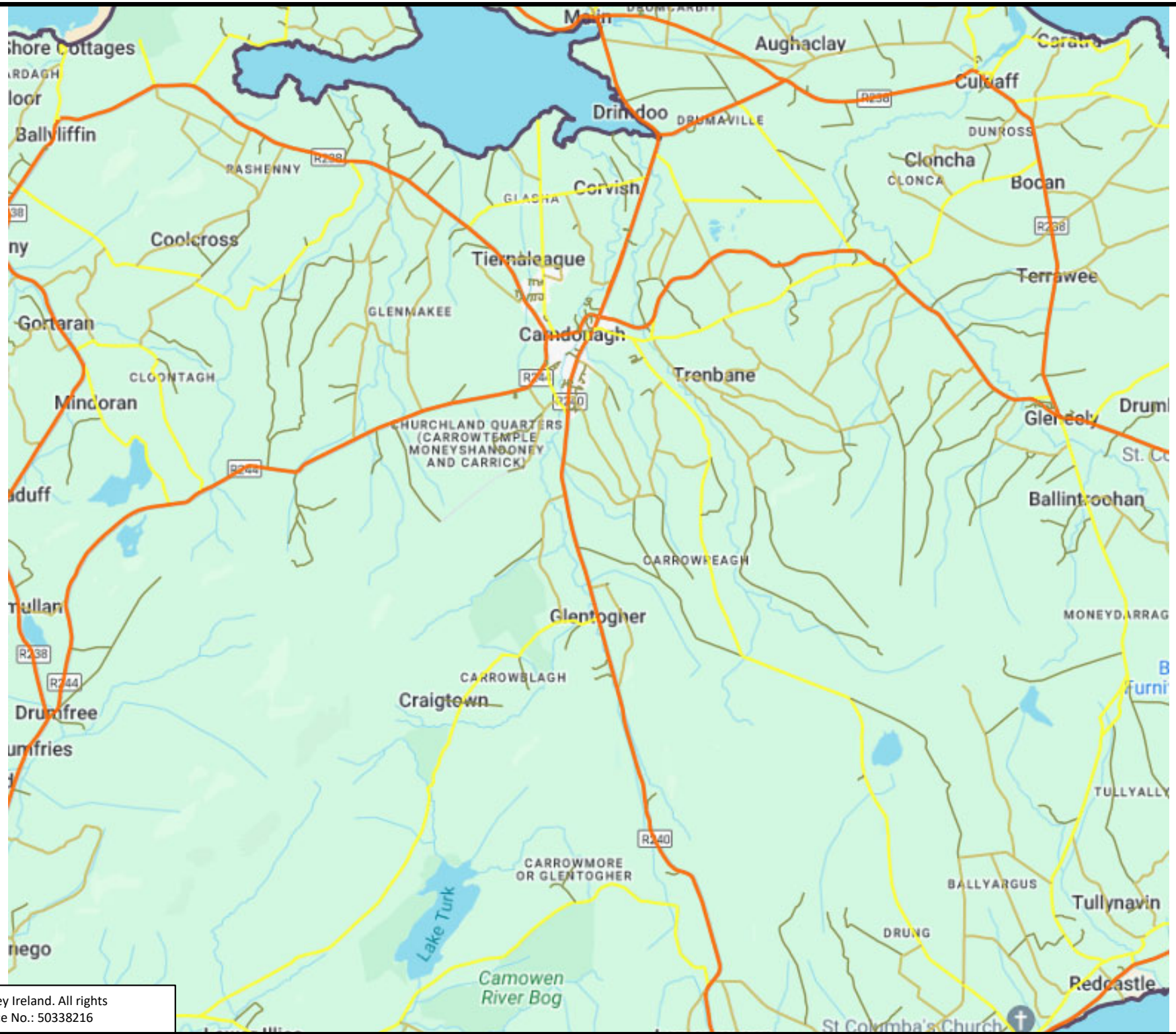




MAP 4



MAP 5

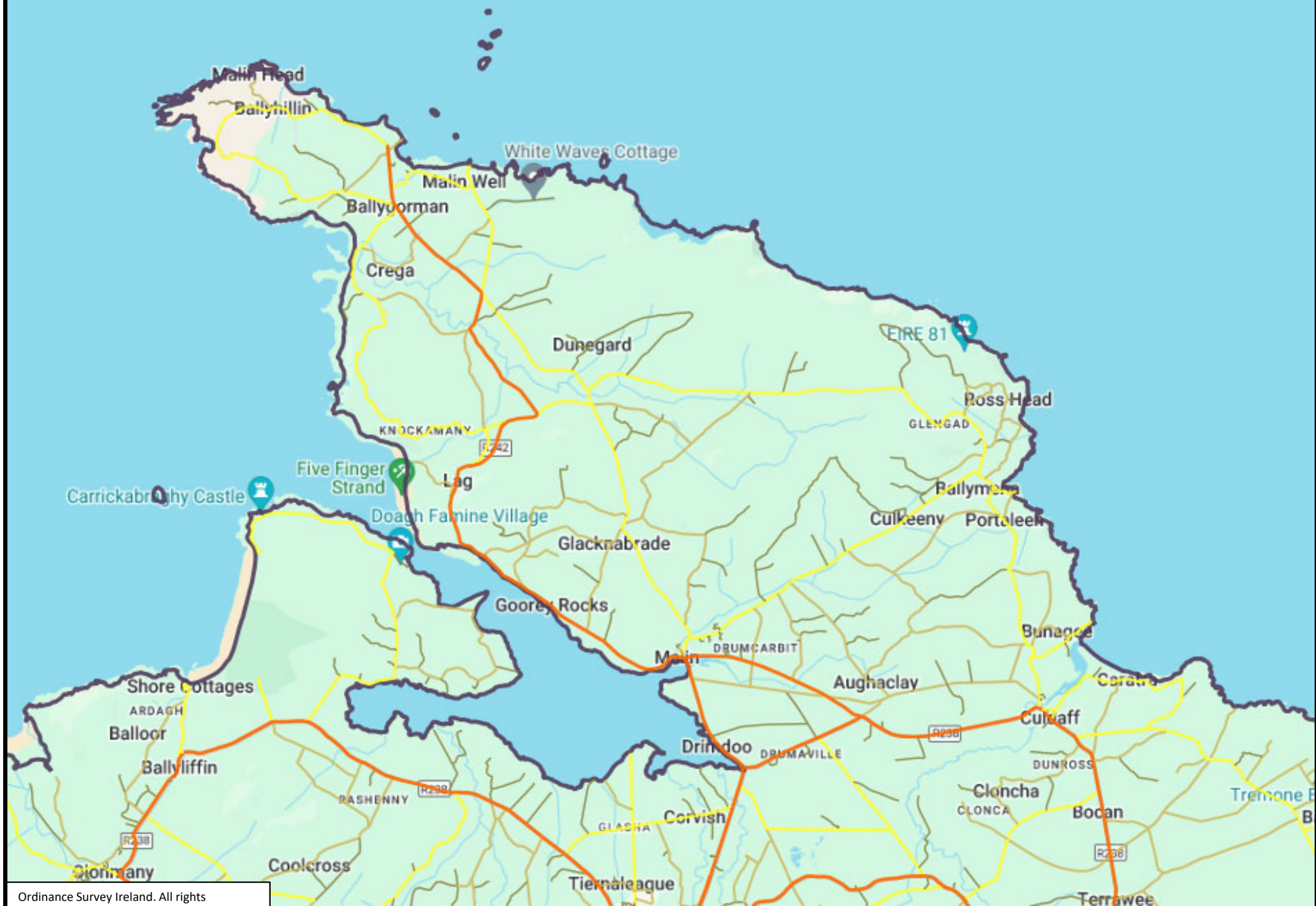


Ordnance Survey Ireland. All rights reserved. Licence No.: 50338216

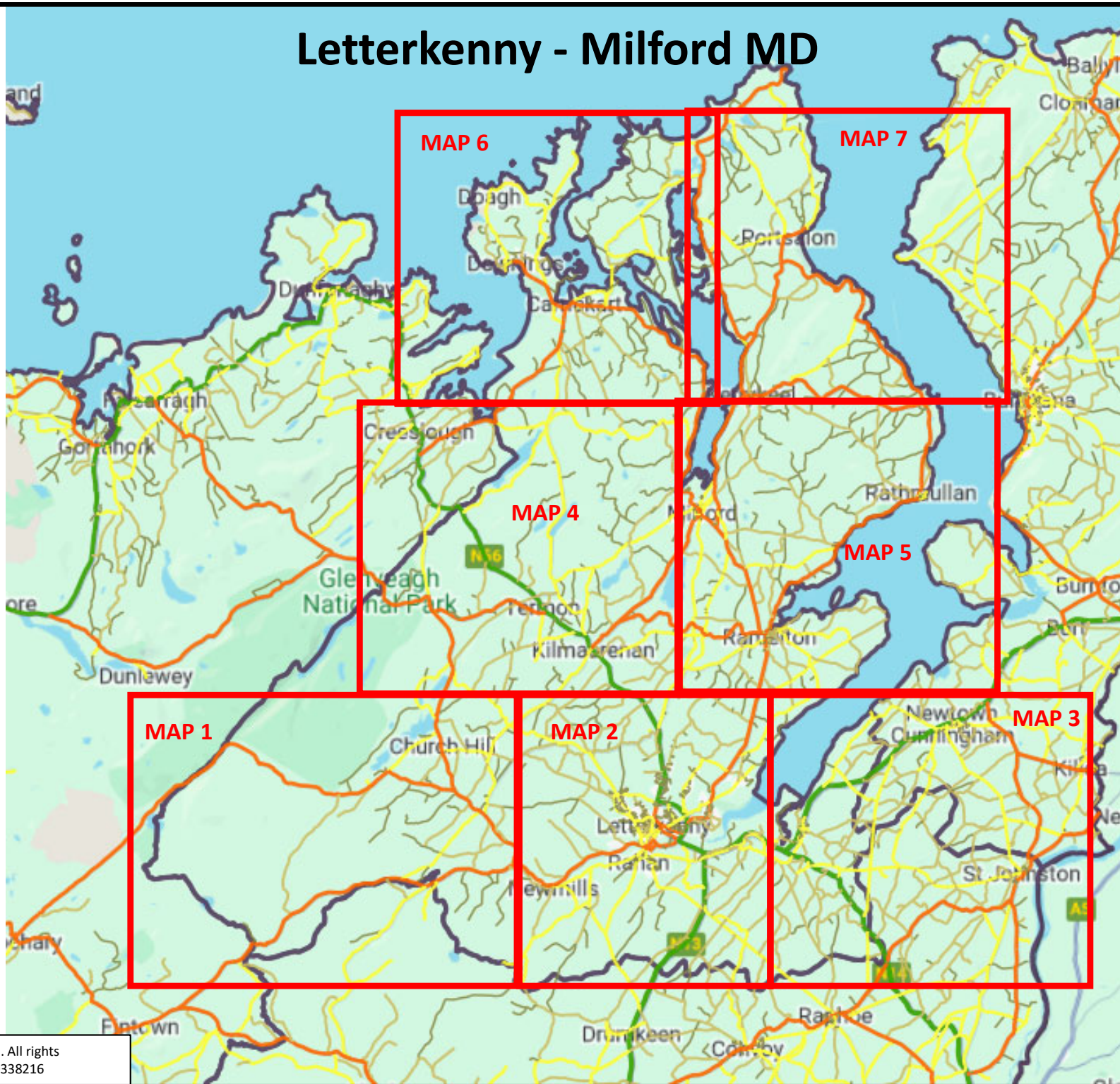
MAP 6



MAP 7



Letterkenny - Milford MD



MAP 6

MAP 7

MAP 4

MAP 5

MAP 1

MAP 2

MAP 3

MAP 1



MAP 2



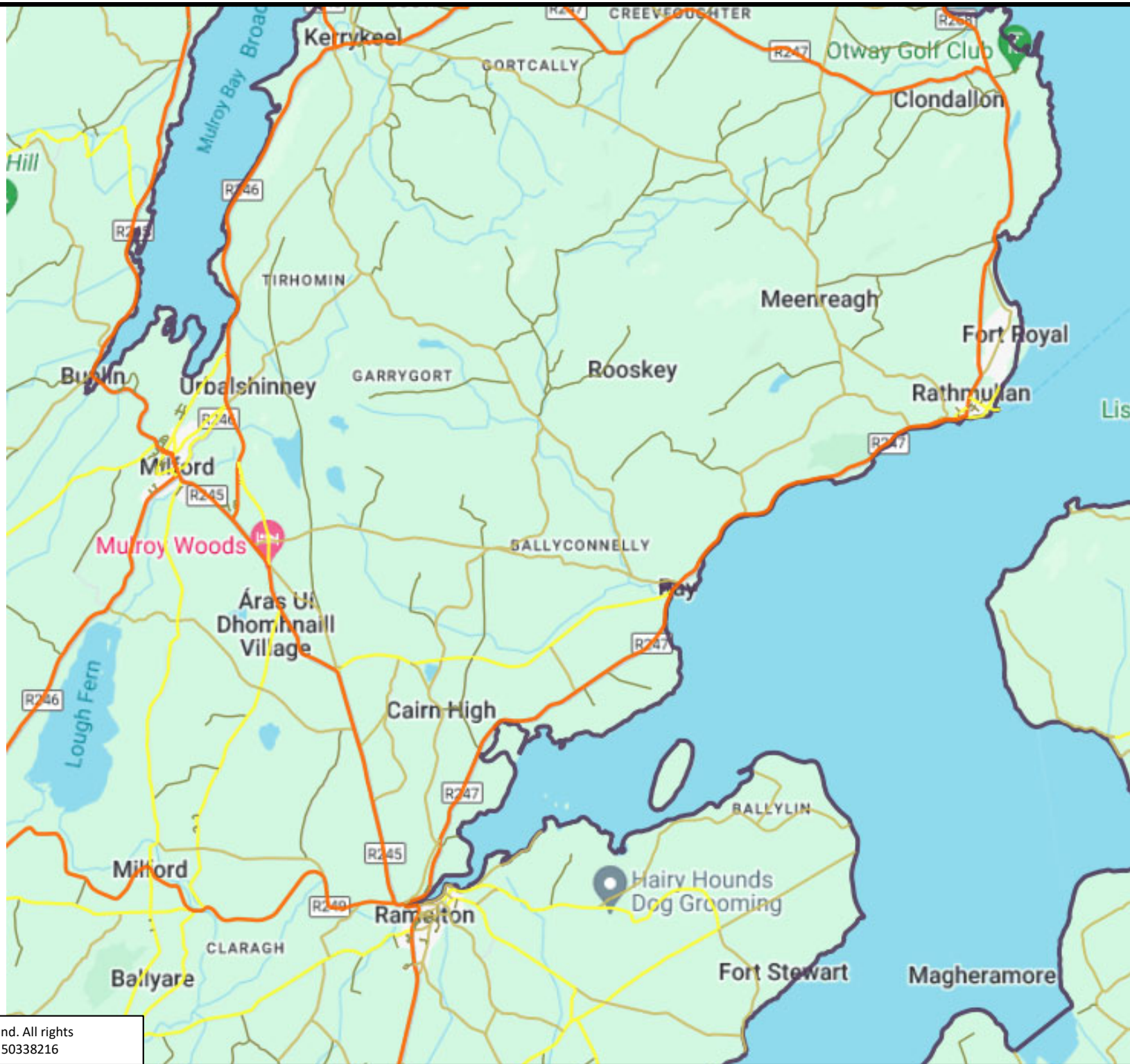
MAP 3



MAP 4



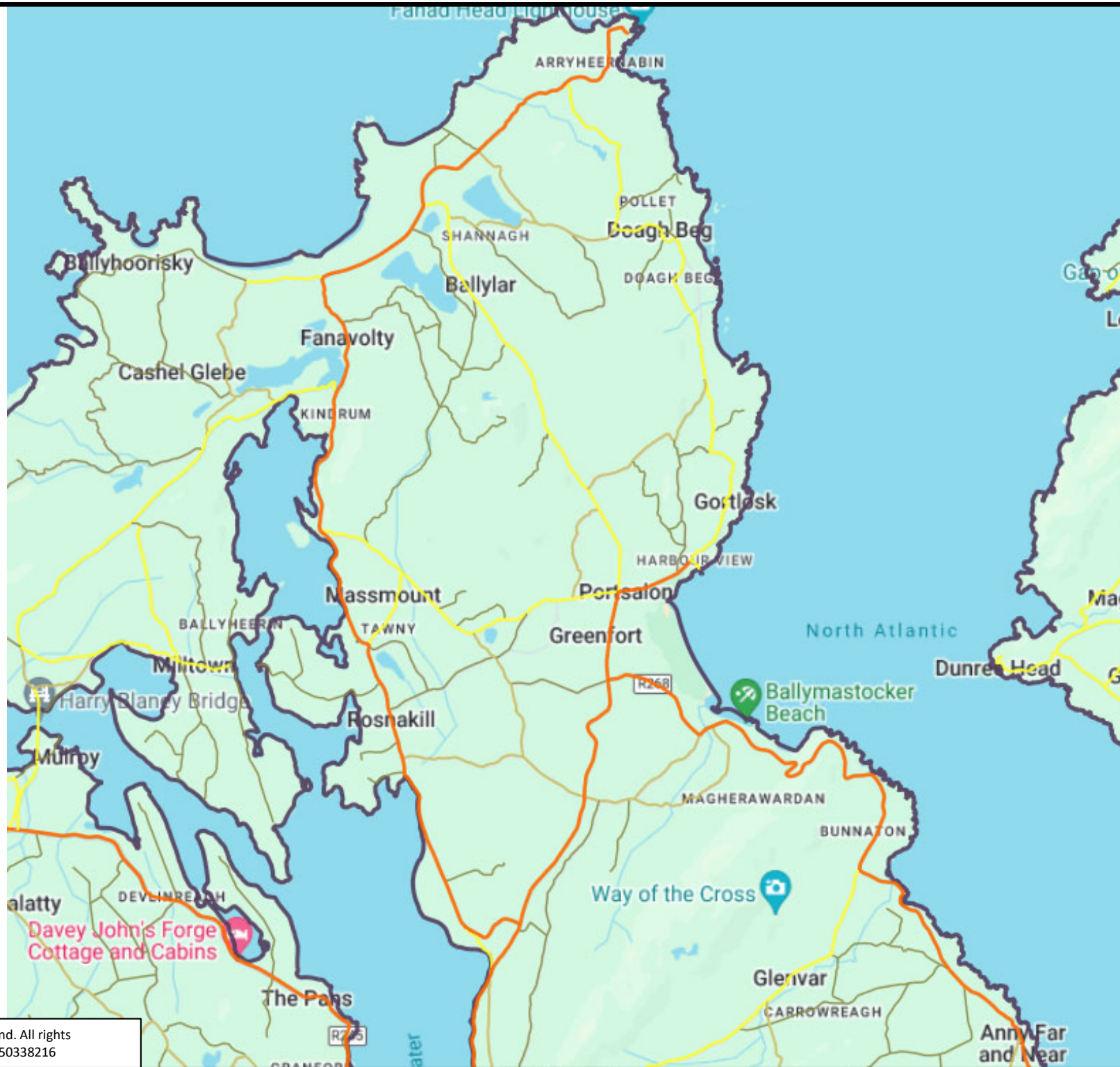
MAP 5



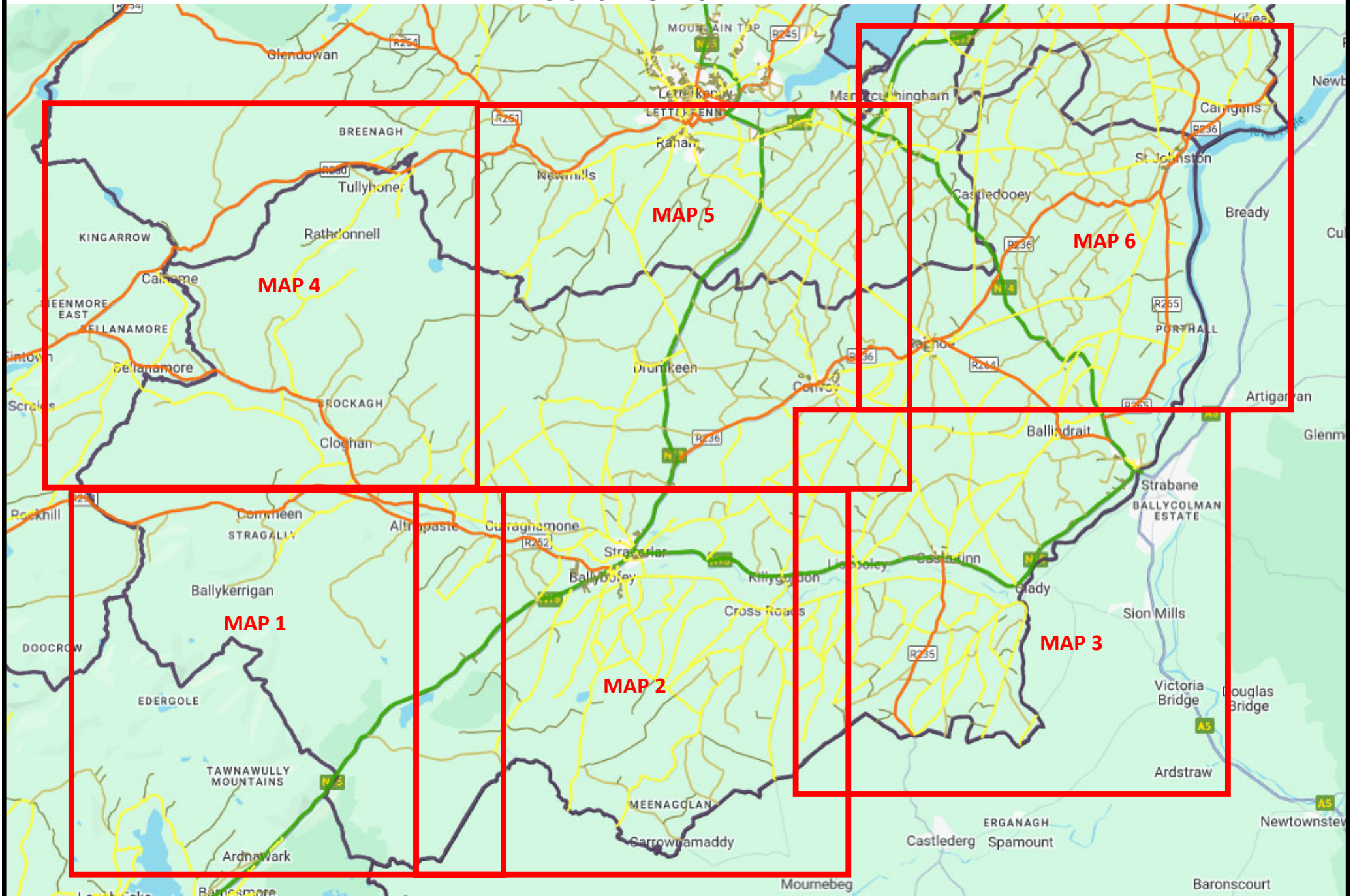
MAP 6



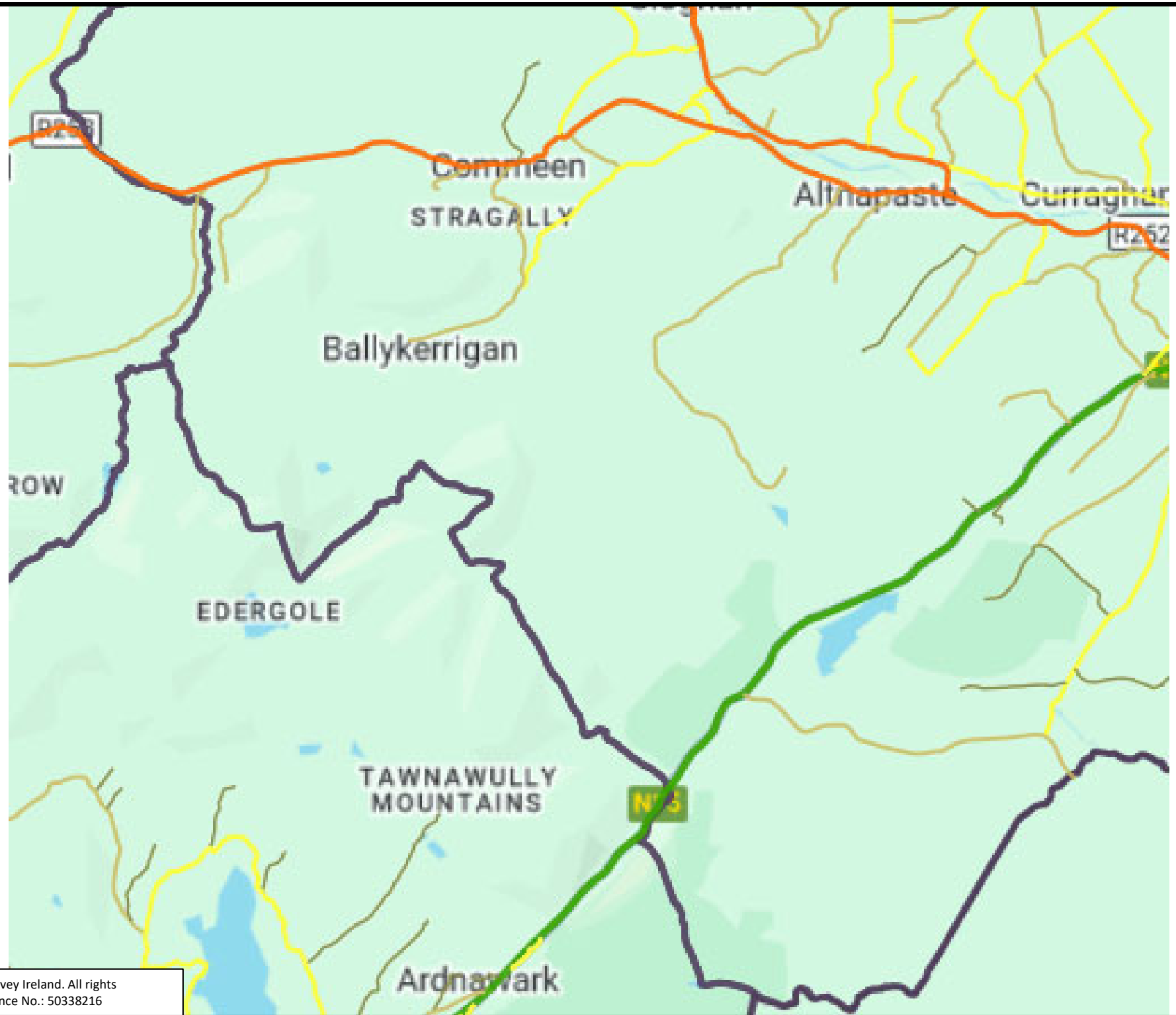
MAP 7



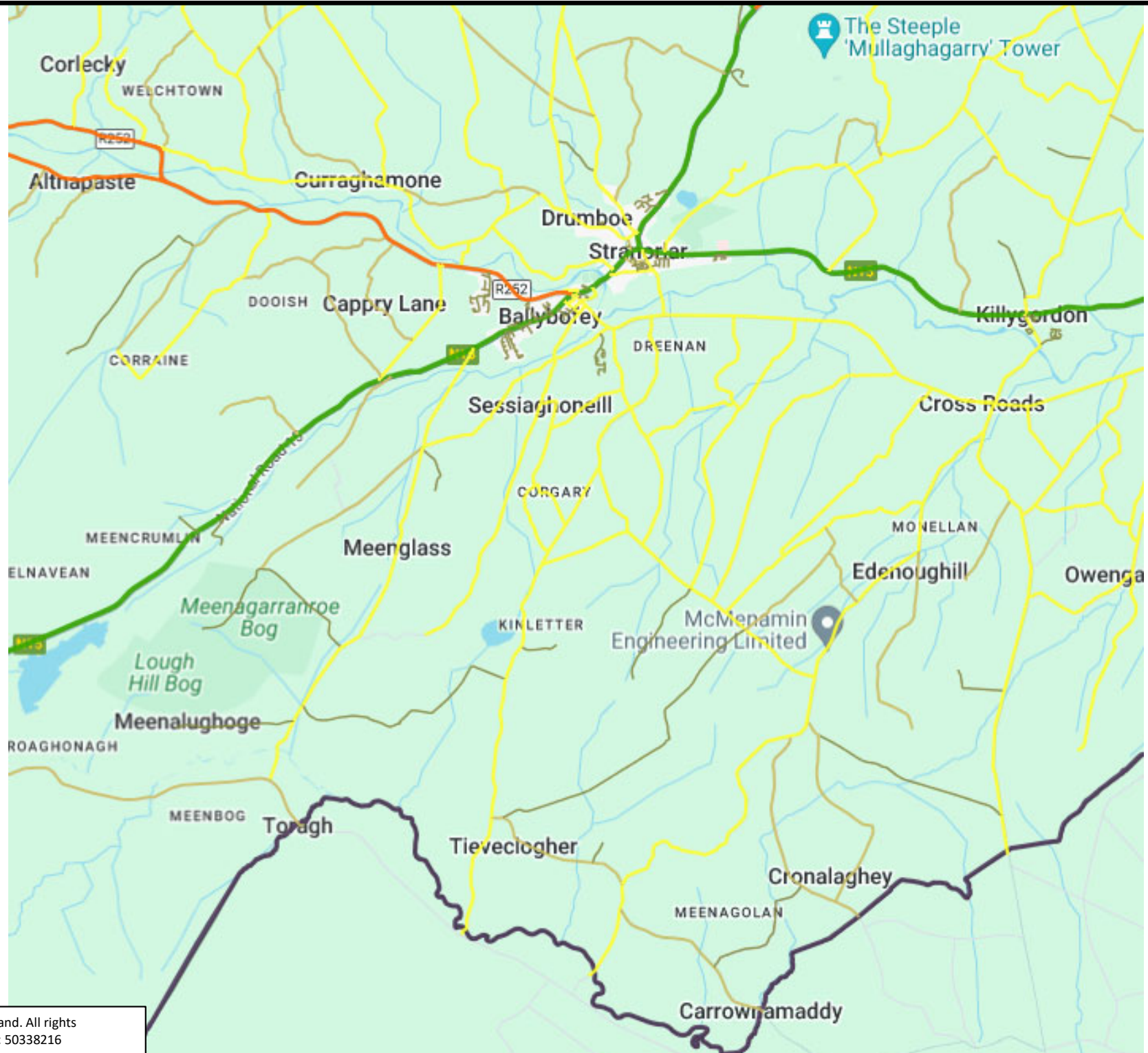
Stranorlar MD

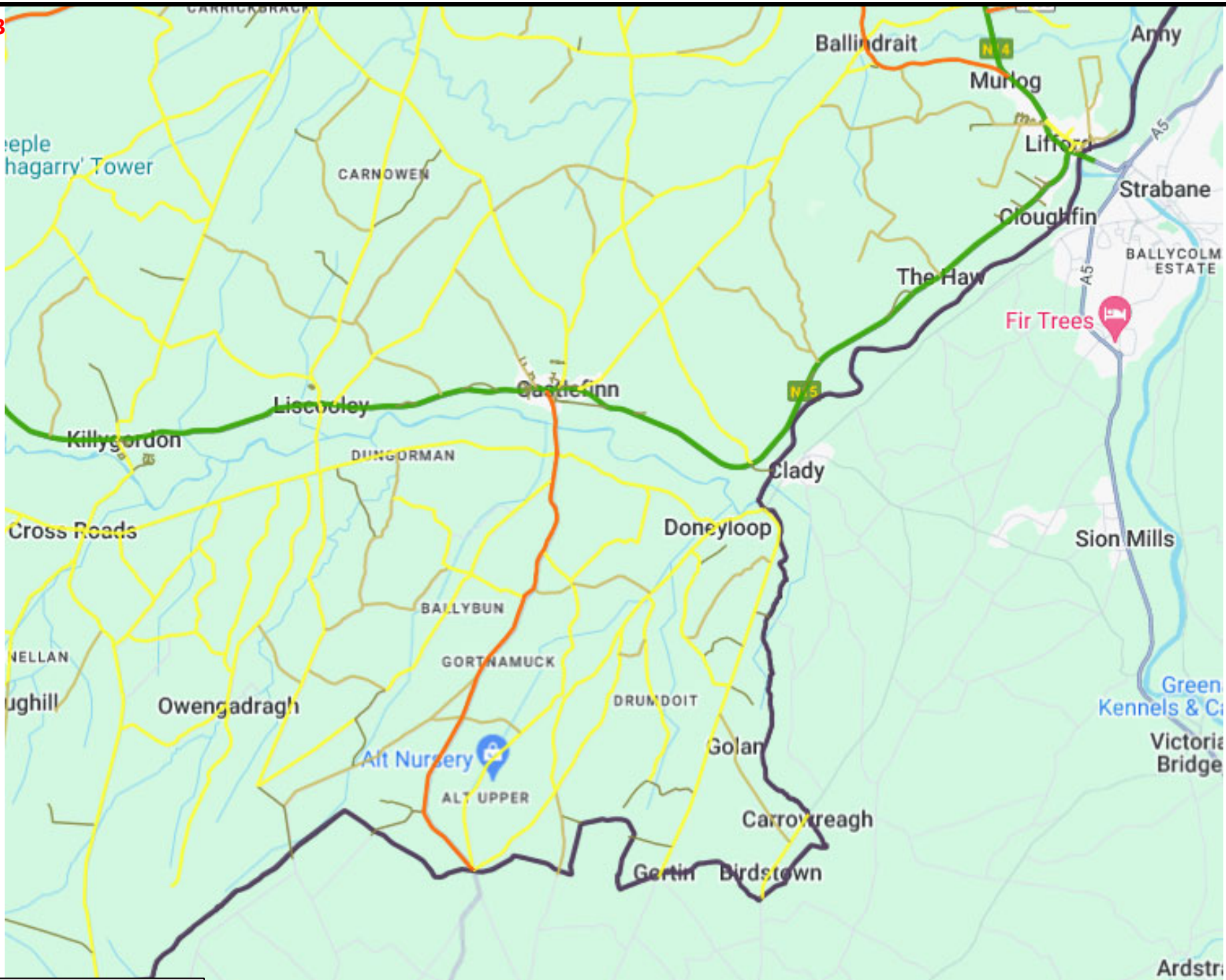


MAP 1

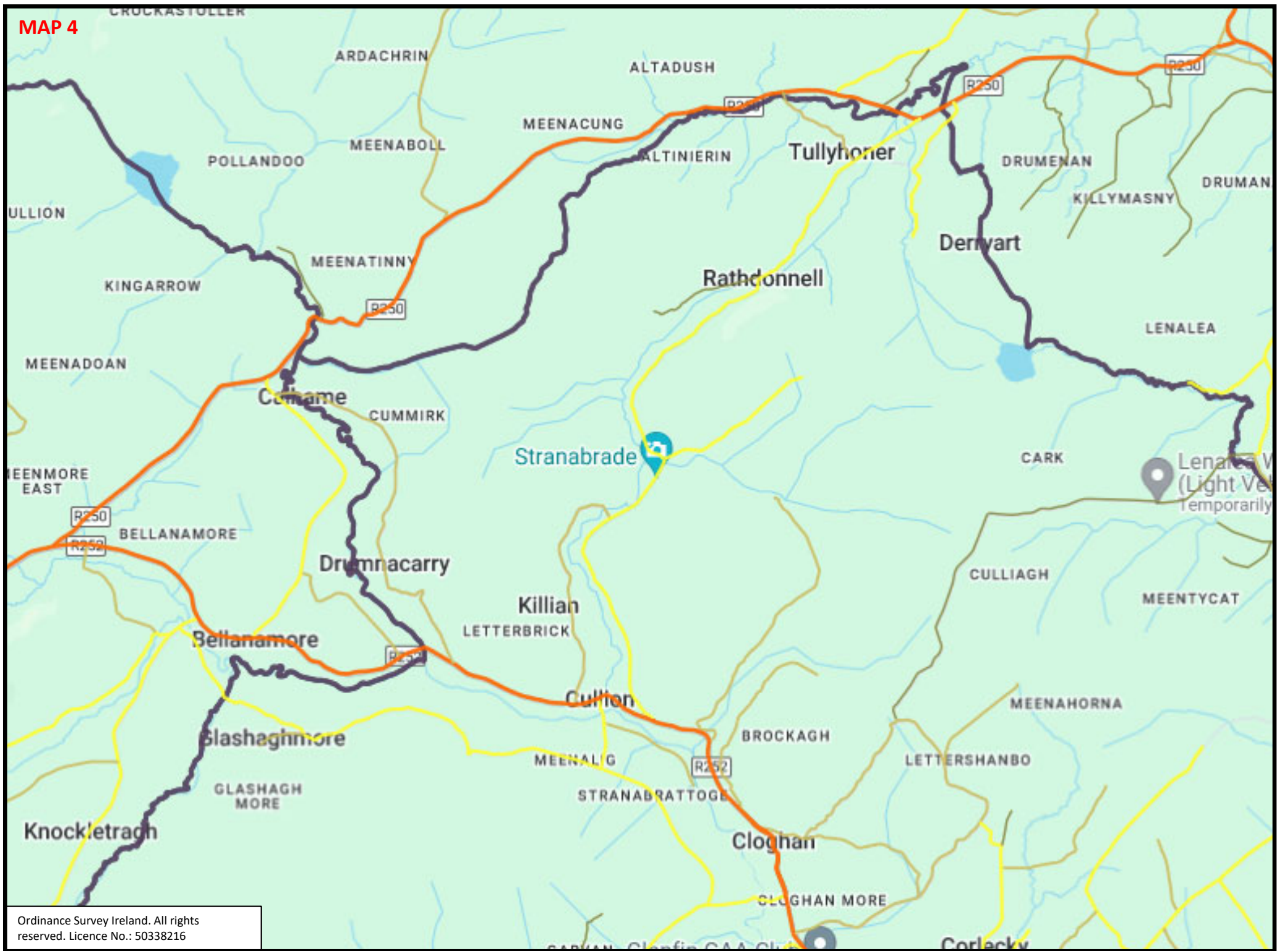


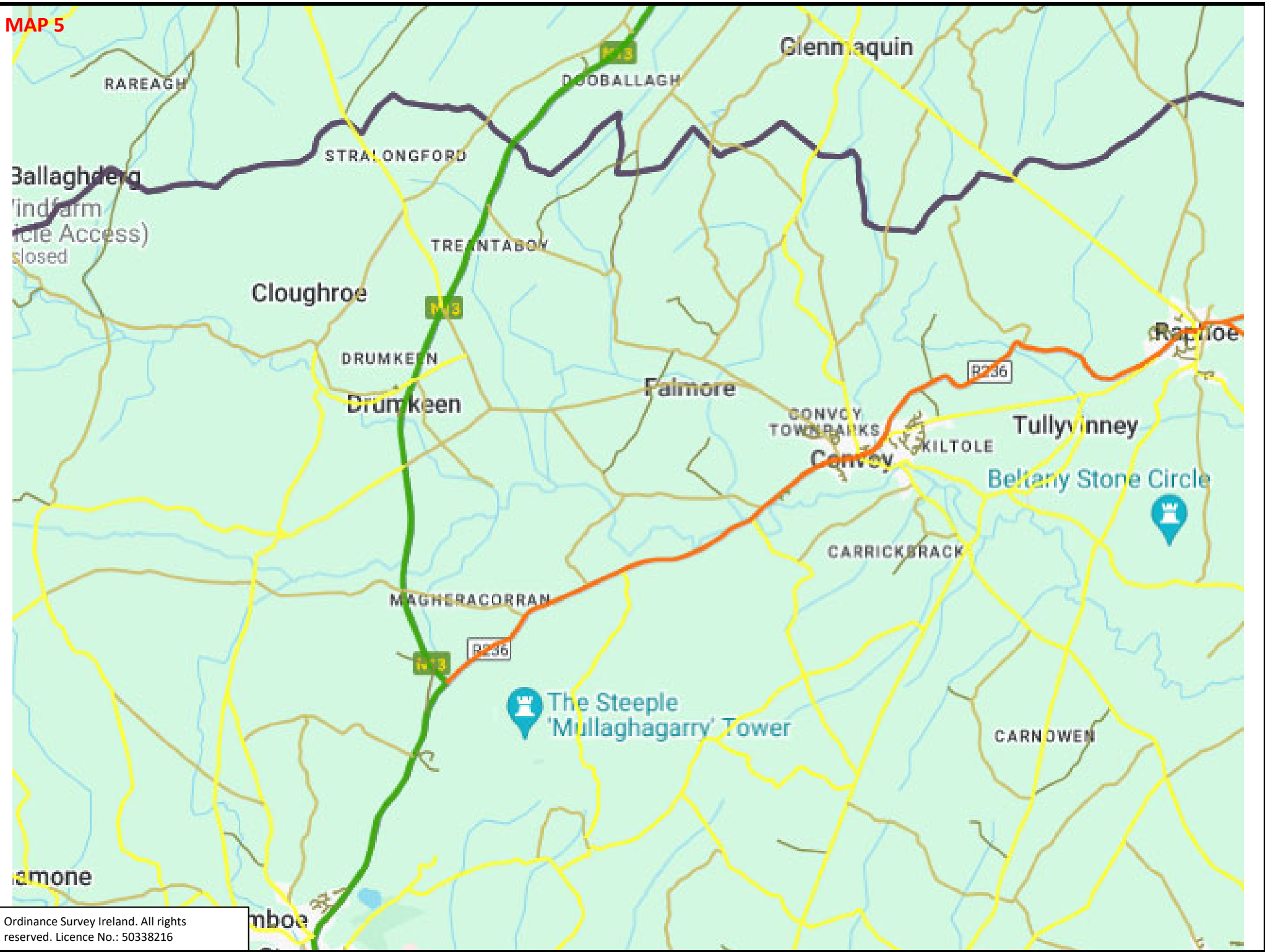
MAP 2





MAP 4





MAP 6

